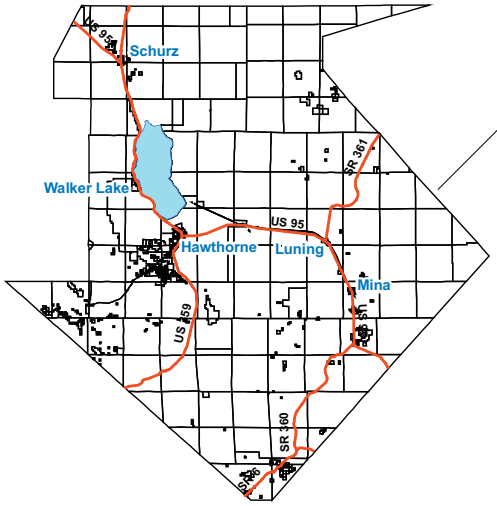

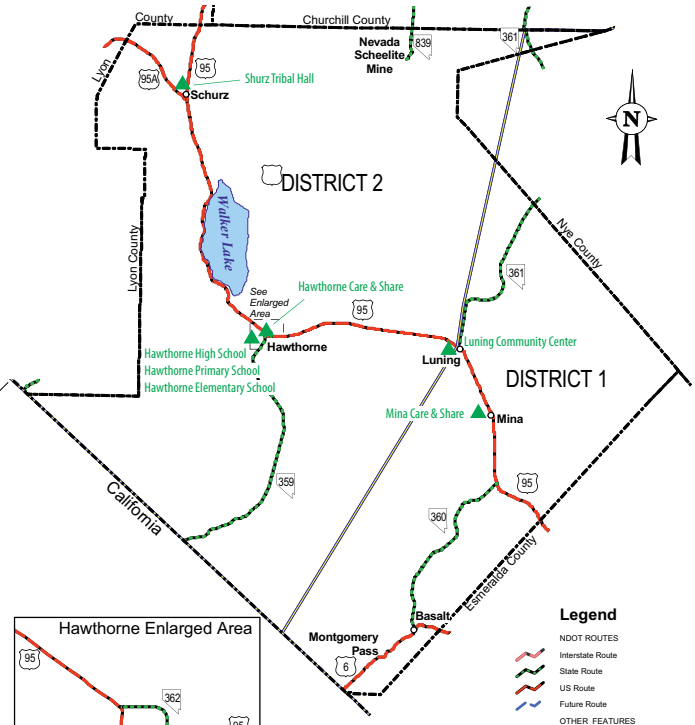

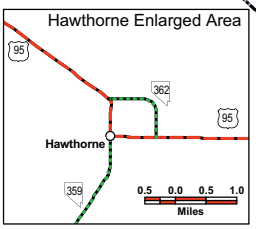

Mineral County

Legend

NDOT ROUTES
- Interstate Route
- State Route
- US Route
- Future Route

OTHER FEATURES
- County Road (Paved)
- County Road (Unpaved)
- Shelters

5 0 5 10
Miles

EVACUATION ROUTES:

Incidents requiring evacuation in Mineral County will use as primary routes of travel: US Highways 95 and 95 A at Schurz and State Highways 359 and 361. These identified routes have been selected due to traffic volume capacity. Other routes can be utilized based on the situation.

Hawthorne: US Highway 95 and State Highway 359 are the major transportation routes through Hawthorne.

Luning: US Highway 95 is the major transportation route and State Highway 361 also leads from US Highway 95 at the North end of Luning.

Marietta: Marietta has only one graded dirt road in and out of the community.

Mina: US Highway 95 is the main transportation route through Mina.

Schurz: US Highway 95 and US Highway 95 Alternate are the main transportation routes in and out of Schurz.

Walker Lake: US Highway 95 is the main transportation route within Walker Lake.

SHELTER LOCATIONS:

HAWTHORNE:

Hawthorne Care & Share	Hawthorne Convention Center
Don Goforth Resource Center	Mineral County High School Gym
Mineral County Elementary School Gym	Mineral County Primary School Multi-Purpose Room
YCAC	

MINA:

Mina Care & Share

LUNING:

Luning Community Center

WALKER LAKE:

Walker Lake Community Center	Walker Lake Baptist Church

SCHURZ:

Contact Walker River Paiute Tribe for shelters

EMERGENCY ALERT PROCEDURES

- *Activating* the Emergency Alert System through Reno radio and television stations
- *Outdoor* warning sirens
- *Mobile sirens,* public address systems of law enforcement, search & rescue, and fire department vehicles.
- *Door-to-door* sweeps
- *Telephone* calls to schools and major employers.
- *Public* Alert Information TV – KWI-13
  Radio – KQMC 90.1 FM

The EAS Local Primary Stations

In an emergency tune to: KKOH 780 AM
KUNR 91.5 FM (Hawthorne translator)
KWTW 88.5 FM (Bishop, CA)